










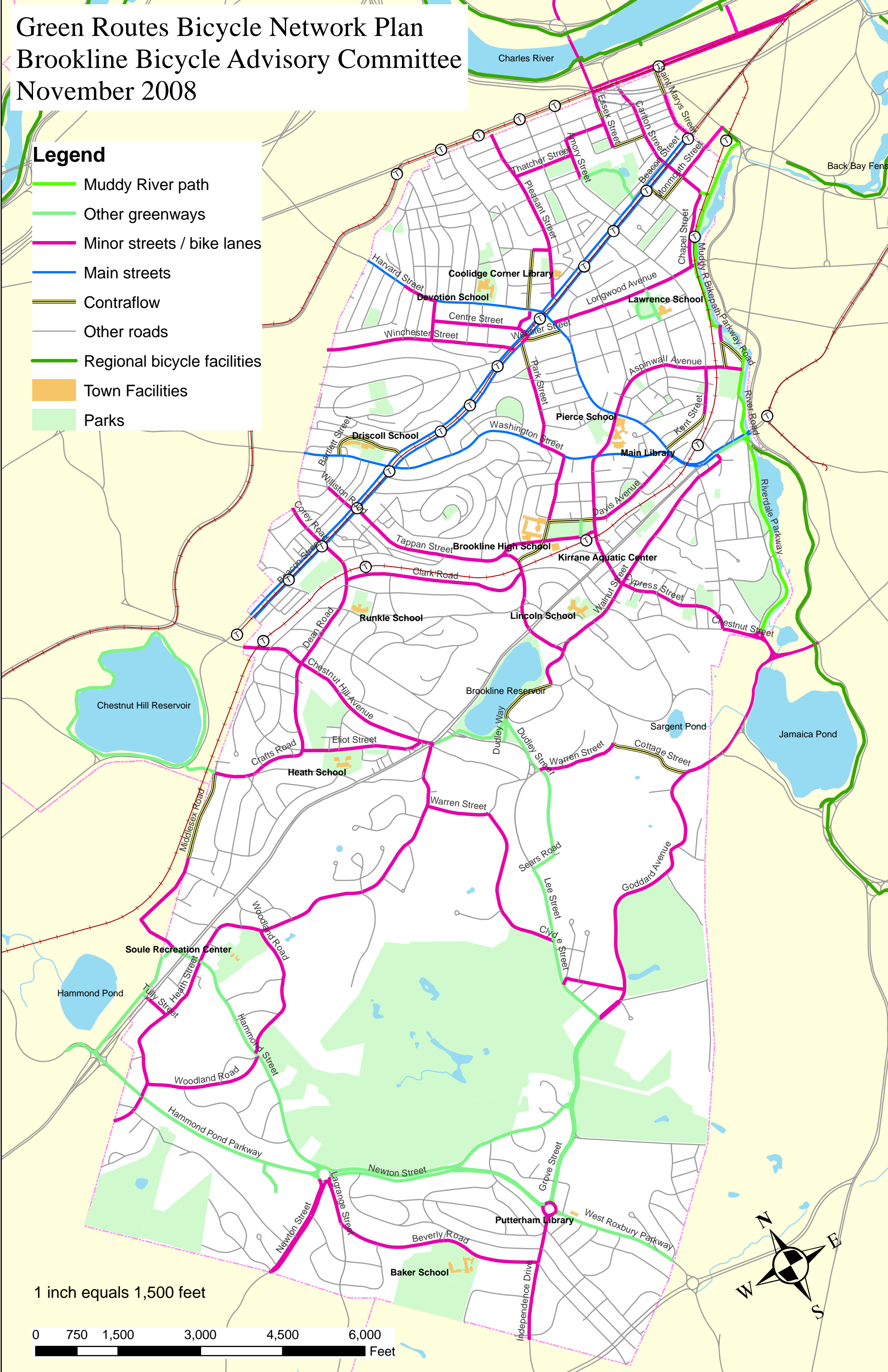
# Green Routes Bicycle Network Plan

## Brookline Bicycle Advisory Committee

### November 2008

#### Legend

-  Muddy River path
-  Other greenways
-  Minor streets / bike lanes
-  Main streets
-  Contraflow
-  Other roads
-  Regional bicycle facilities
-  Town Facilities
-  Parks



1 inch equals 1,500 feet

