











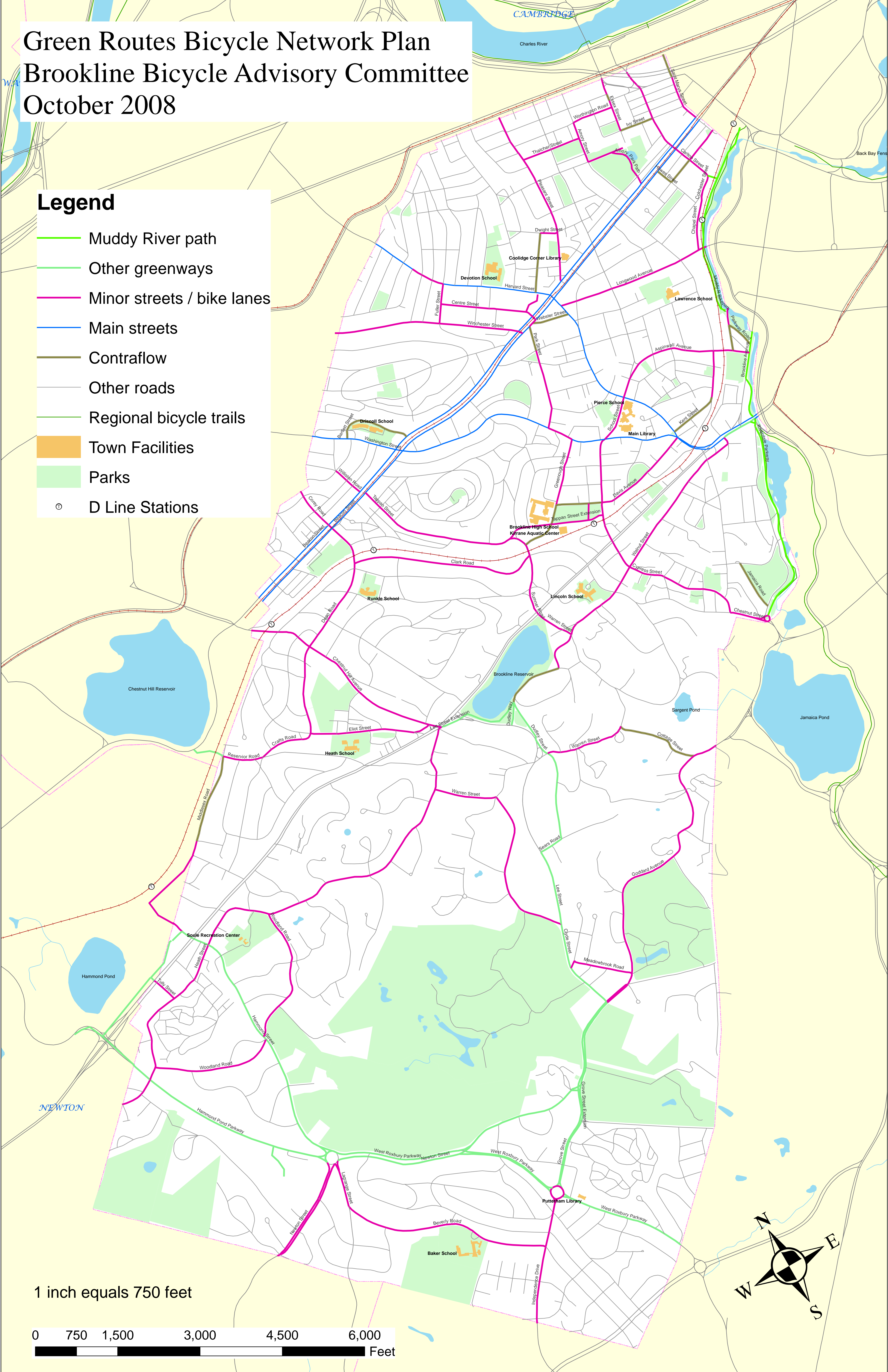
Green Routes Bicycle Network Plan

Brookline Bicycle Advisory Committee

October 2008

Legend

-  Muddy River path
-  Other greenways
-  Minor streets / bike lanes
-  Main streets
-  Contraflow
-  Other roads
-  Regional bicycle trails
-  Town Facilities
-  Parks
-  D Line Stations



1 inch equals 750 feet

